







mapbox

-  Water Meter
-  Oil Well
-  Gate
-  Boundary
-  Stream, Intermittent
-  River/Creek
-  Water Body



 Boundary 197.48 ac

SOIL CODE	SOIL DESCRIPTION	ACRES	%	CPI	NCCPI	CAP
HeB	Hebbronville loamy fine sand, 0 to 2 percent slopes	132.94	67.32	0	31	3e
Bd	Brundage fine sandy loam, 0 to 1 percent slopes, occasionally flooded	64.54	32.68	0	11	6s
TOTALS		197.48(*)	100%	-	24.46	3.98

(\*) Total acres may differ in the second decimal compared to the sum of each acreage soil. This is due to a round error because we only show the acres of each soil with two decimal.

